









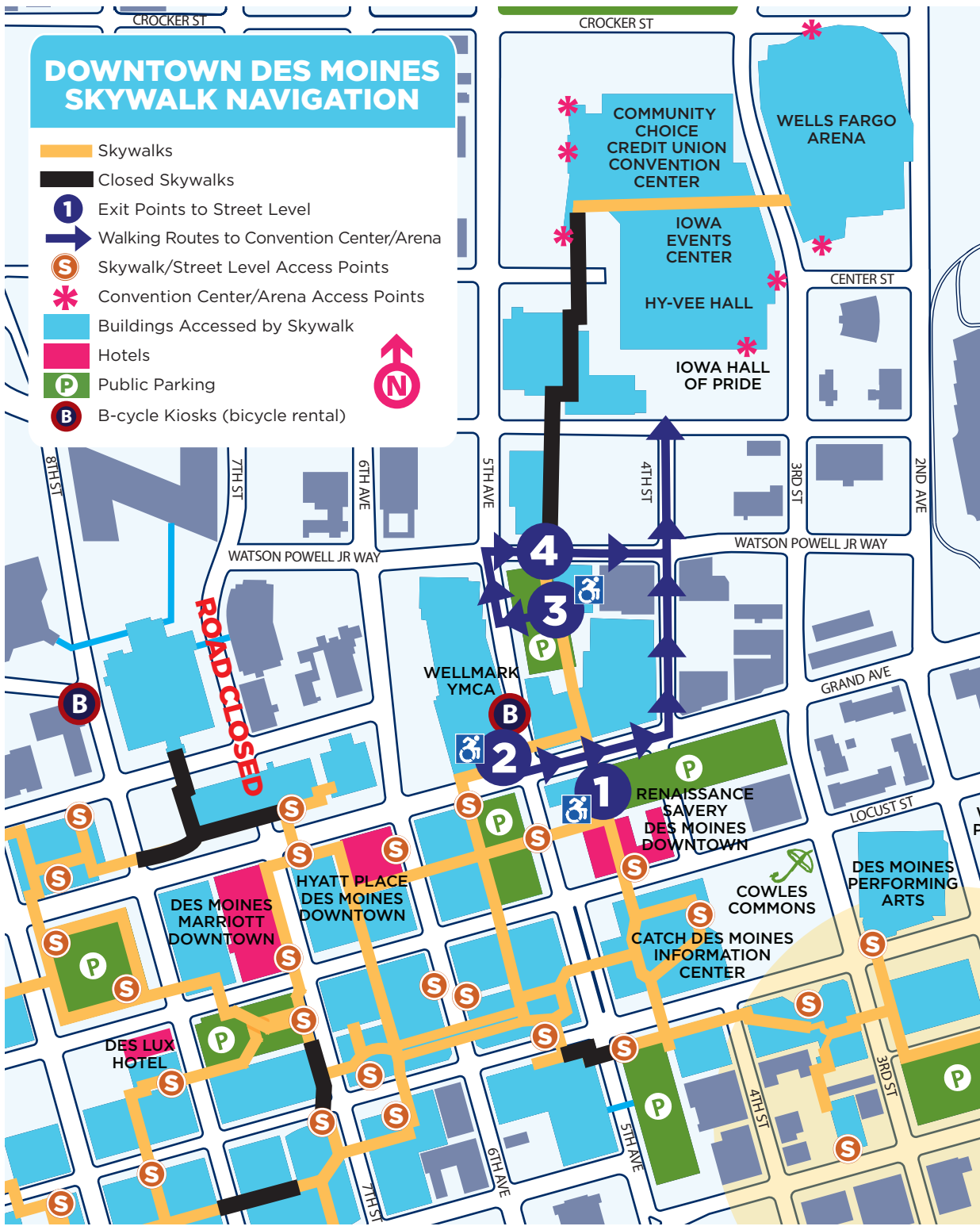


DOWNTOWN DES MOINES SKYWALK NAVIGATION

-  Skywalks
-  Closed Skywalks
-  Exit Points to Street Level
-  Walking Routes to Convention Center/Arena
-  Skywalk/Street Level Access Points
-  Convention Center/Arena Access Points
-  Buildings Accessed by Skywalk
-  Hotels
-  Public Parking
-  B-cycle Kiosks (bicycle rental)



3 THINGS YOU SHOULD KNOW

- #1.** Areas of our skywalk system are closed because we are building a new, 330-room convention center hotel. Come back and check it out in 2018!
- #2.** If you are headed to the Convention Center/Arena, exit points 1-4 will get you there.
- #3.** Lean on locals. If you have questions, stop someone passing by!

IMPORTANT INFO TO NOTE

- Exit Points 1, 2 and 3 are ADA accessible
- Closest elevator to Exit Point 4 is at Exit Point 3

WALKING DISTANCE/DIRECTIONS

- Exit Point 1**
3.5 blocks to the Convention Center/Arena
Once at street level, head East on Grand Avenue. Turn left/North on 4th Street and proceed 3 blocks to the Convention Center/Arena
- Exit Point 2**
4 blocks to the Convention Center/Arena
Once at street level, head East on Grand Avenue. Turn left/North on 4th Street and proceed 3 blocks to the Convention Center/Arena
- Exit Point 3**
3.5 blocks to the Convention Center/Arena
Once at street level, exit parking garage onto 5th Avenue. Turn right/North on 5th Avenue. Turn right/East on Waston Powell Jr Way. Then turn left/North on 4th Street and proceed 1 block to the Convention Center/Arena
- Exit Point 4**
3 blocks to the Convention Center/Arena
Once at street level, head East on Waston Powell Jr Way. Then turn left/North on 4th Street and proceed 1 block to the Convention Center/Arena

Download the Des Moines Skywalk App as of December 7!